

CITY LIMIT SIGNS



30"



24"



6"



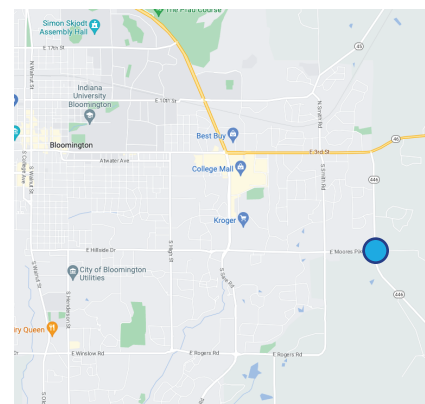
6"

ALL SIGN GRAPHICS SHOWN ARE FOR ILLUSTRATION PURPOSE ONLY.

SIGN MESSAGE: Digital Equity Trailblazer

SIGN LOCATION: Moores Pike
Just west of 446 in City ROW on north side of roadway.

ESTIMATED TRAFFIC COUNT: 4161



CITY LIMIT SIGNS



30"



24"

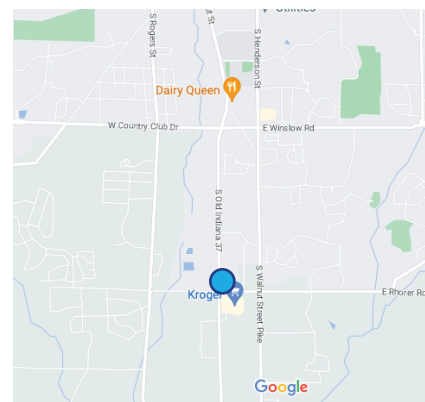


ALL SIGN GRAPHICS SHOWN ARE FOR ILLUSTRATION PURPOSE ONLY.

SIGN MESSAGE: Best Parks and Recreation Gold Medal

SIGN LOCATION: South Walnut Street
North of Rhorer/Gordon on east in City ROW
on East side of roadway

ESTIMATED TRAFFIC COUNT: 6245




CITY LIMIT SIGNS



30"



24"

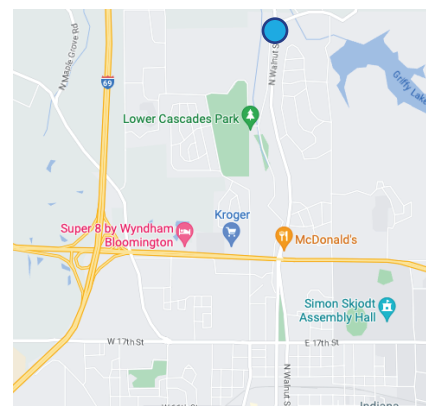


ALL SIGN GRAPHICS SHOWN ARE FOR ILLUSTRATION PURPOSE ONLY.

SIGN MESSAGE: Everyone Belongs Here

SIGN LOCATION: North Walnut Street
Near south of Old State Road 37, in City ROW,
on west side of roadway

ESTIMATED TRAFFIC COUNT: 7591



CITY LIMIT SIGNS



30"



24"

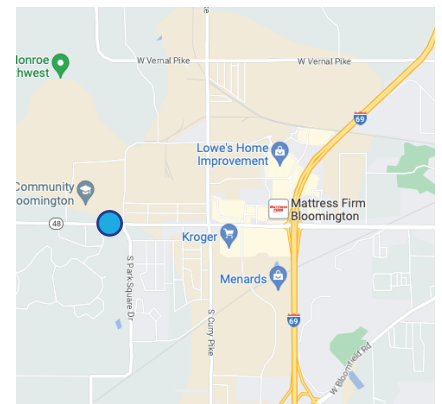


ALL SIGN GRAPHICS SHOWN ARE FOR ILLUSTRATION PURPOSE ONLY.

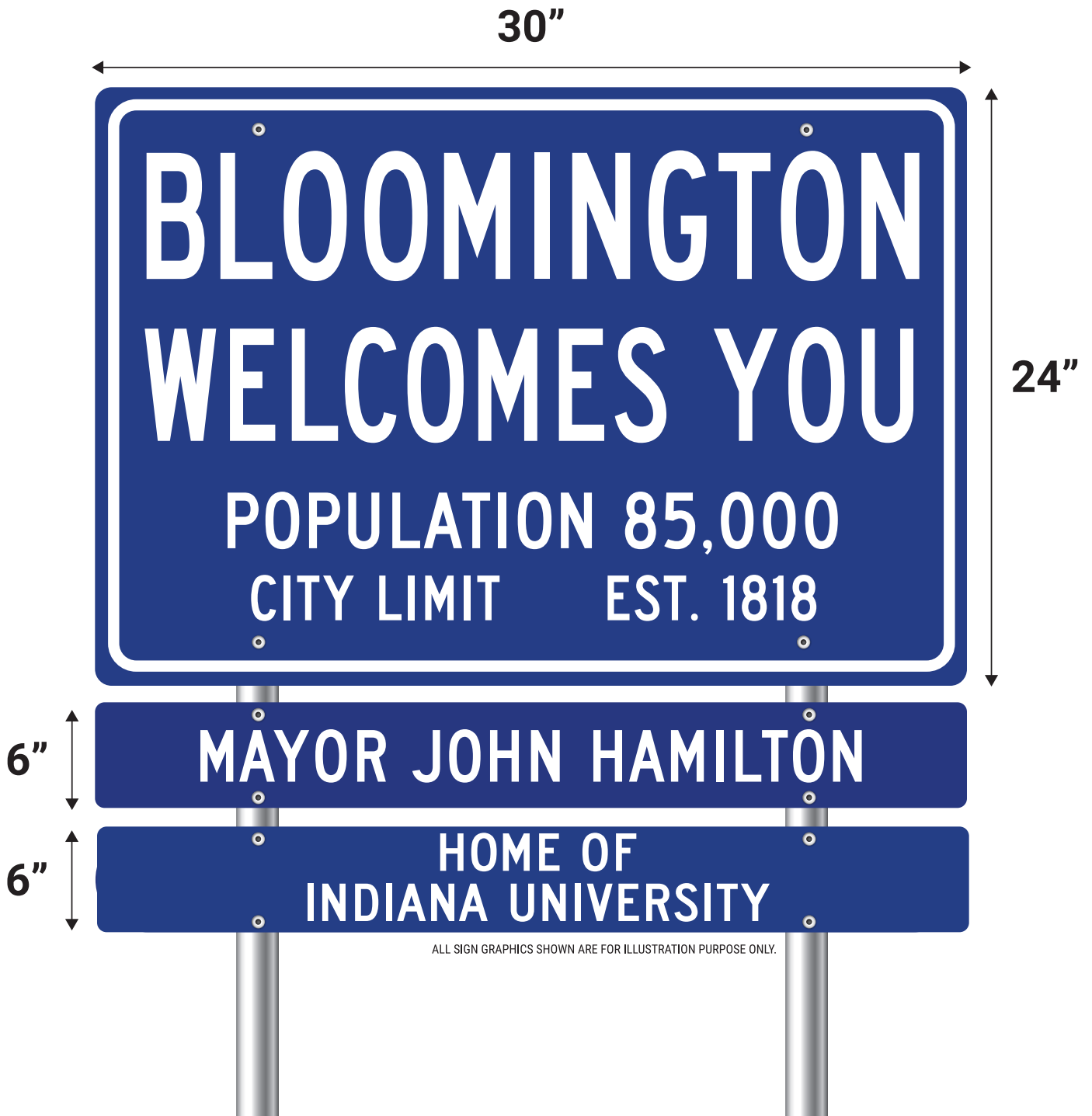
SIGN MESSAGE: Police Department Nationally Accredited

SIGN LOCATION: West SR 48/3rd Street just east of Ivy Tech at City limits
STATE ROW

ESTIMATED TRAFFIC COUNT: 16095



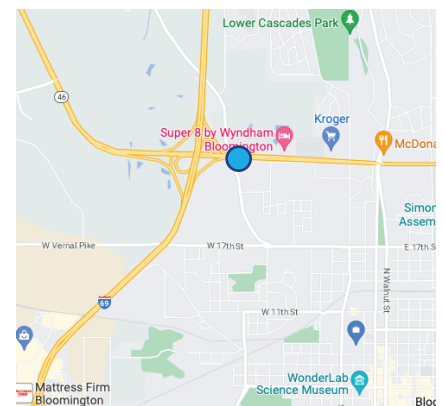
CITY LIMIT SIGNS



SIGN MESSAGE: Home of Indiana University

SIGN LOCATION: Near Bypass and I-69
STATE ROW

ESTIMATED TRAFFIC COUNT: 28479



CITY LIMIT SIGNS



30"



24"

6"



6"

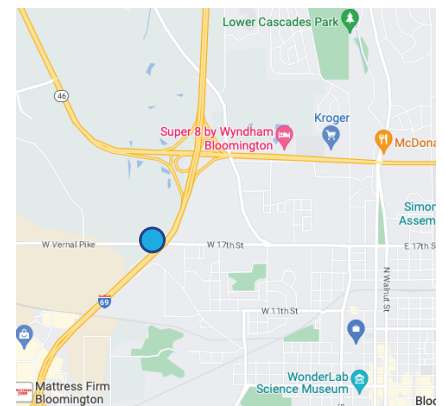


ALL SIGN GRAPHICS SHOWN ARE FOR ILLUSTRATION PURPOSE ONLY.

SIGN MESSAGE: Bicycle Friendly City Gold Level

SIGN LOCATION: Vernal Pike

ESTIMATED TRAFFIC COUNT: NA



CITY LIMIT SIGNS



30"



24"

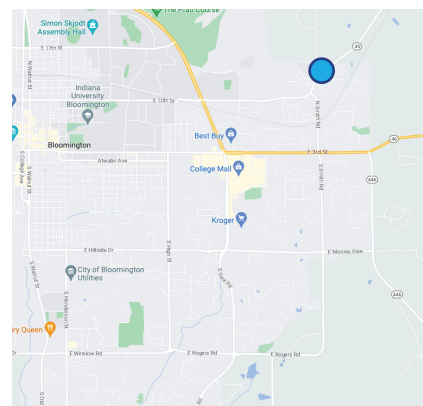


ALL SIGN GRAPHICS SHOWN ARE FOR ILLUSTRATION PURPOSE ONLY.

SIGN MESSAGE: Tree City of the World Arbor Day Foundation

SIGN LOCATION: East 10th Street
East of Smith Road in City ROW on north
side of roadway

ESTIMATED TRAFFIC COUNT: 9289



CITY LIMIT SIGNS



30"



24"

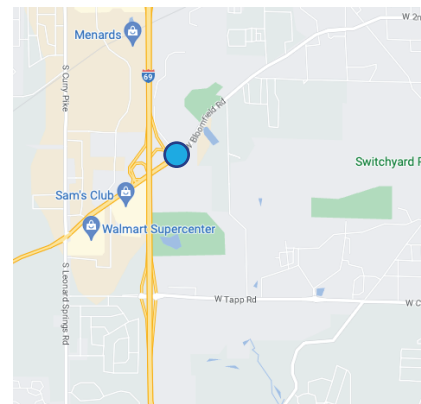


ALL SIGN GRAPHICS SHOWN ARE FOR ILLUSTRATION PURPOSE ONLY.

SIGN MESSAGE: LEED Gold Certified City

SIGN LOCATION: West 2nd Street
East of Basswood in City ROW on south side of roadway

ESTIMATED TRAFFIC COUNT: 10181



CITY LIMIT SIGNS



30"



24"

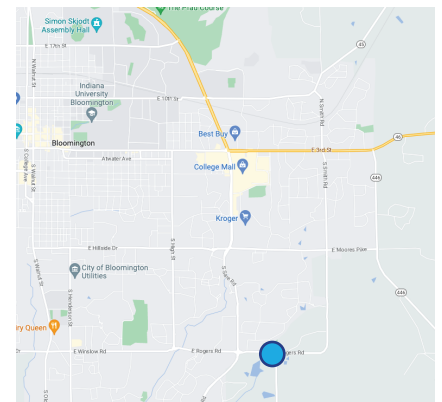


ALL SIGN GRAPHICS SHOWN ARE FOR ILLUSTRATION PURPOSE ONLY.

SIGN MESSAGE: Perfect Municipal Score Human Rights Campaign

SIGN LOCATION: Rogers Road
Just west of Snoddy in City ROW on north side of roadway

ESTIMATED TRAFFIC COUNT: 4579



CITY LIMIT SIGNS



30"



24"



6"



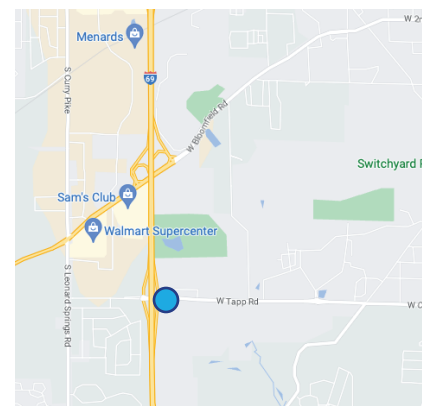
6"

ALL SIGN GRAPHICS SHOWN ARE FOR ILLUSTRATION PURPOSE ONLY.

SIGN MESSAGE: Fire Department Nationally Top-Rated ISO1

SIGN LOCATION: Tapp Road
Just east of I-69 in City ROW on south side of roadway

ESTIMATED TRAFFIC COUNT: 13017




CITY LIMIT SIGNS



30"



24"



ALL SIGN GRAPHICS SHOWN ARE FOR ILLUSTRATION PURPOSE ONLY.

SIGN MESSAGE: Indiana's Rising Tech City

SIGN LOCATION: West of East Third/SR 46 and SR 446 intersection
STATE ROW

ESTIMATED TRAFFIC COUNT: 11006

